

# CALIBRE CONSULTING (ACT) TIE BOOK

## C13178.3 THROSBY STAGE 3B



Land Development Agency

SECTIONS	PAGE	1	22 (BLOCKS 2-6)
	PAGE	2	20 (BLOCKS 2-5)
	PAGE	3	11 (BLOCKS 1-4)
	PAGE	4	11 (BLOCKS 5-6)

### LEGEND

ARROW INDICATES TIE DISTANCE FROM SIDE BOUNDARY.

- ➔ - SEWER TIE.
- ➔ - STORMWATER TIE.
- ➔ - POTABLE WATER TIE.
- ➔ - NBN TIE.
- +
- SEWER RISER WITNESSED AS INSTALLED. 'D' VALUE IS NOT OF RISER



www.calibreconsulting.co

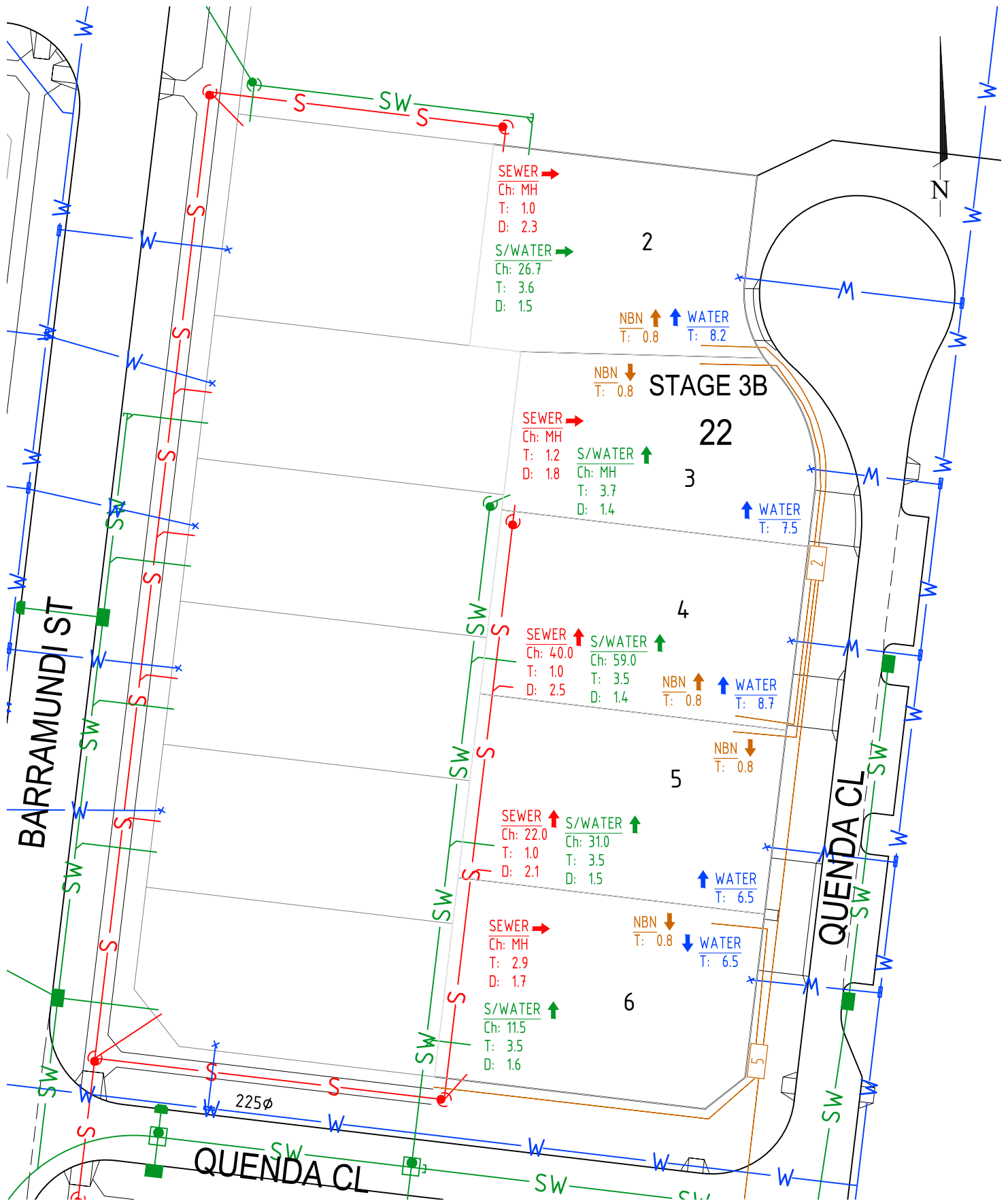
© 2015

WORKS AS EXECUTED INFORMATION PROVIDED BY GROUP ONE

C13178.3#TB3B

FIRST ISSUE	CALCS	DRAWN	CHECK	APPROVED	DATE	AMENDMENT DETAILS	
	VVB	VVB	RE	JAB	18/01/17		
AMENDMENTS	A	VVB	LA	RE	JAB	15/02/17	WORK AS EXECUTED UPDATED
	B						
	C						
	D						
	E						
	F						

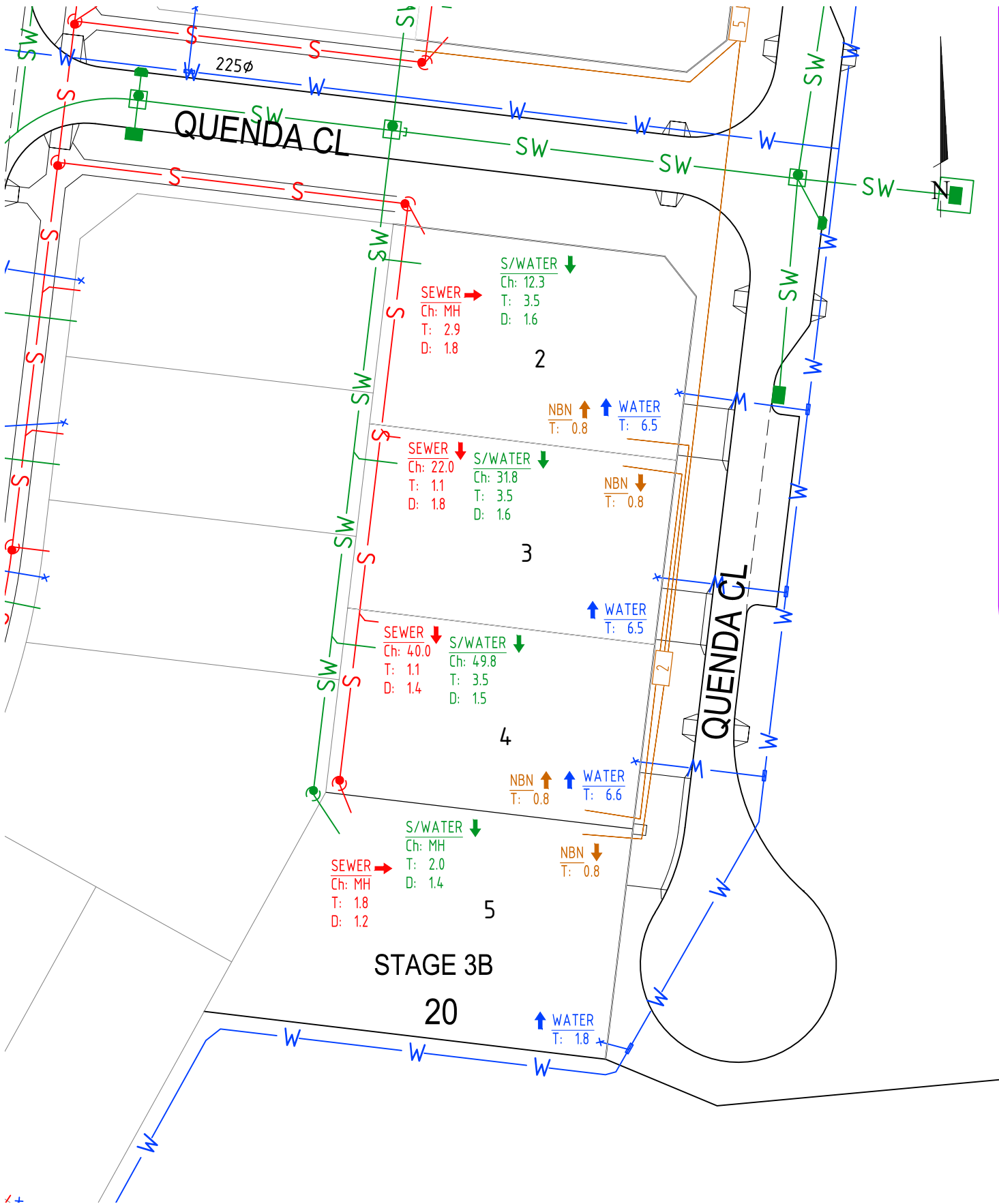
FILE: K:\Acad\Templates\Calibre-Tie-Book.dwt 19th-Nov-2014 2:40PM USER: karen curley Xref's:



SECTION 22 BLOCKS 2-6

WORKS AS EXECUTED INFORMATION PROVIDED BY

THROSBY



SECTION 20 BLOCKS 2-5

WORKS AS EXECUTED INFORMATION PROVIDED BY

THROSBY

STAGE 3B

11 1

NBN ↑ T: 0.8  
 WATER ↑ T: 8.0

S/WATER ↑ Ch: 9.7 T: 3.5 D: 1.8  
 SEWER ↑ Ch: MH T: 1.6 D: 2.5

NBN ↓ T: 0.8

2

WATER ↑ T: 8.0

S/WATER ↑ Ch: 28.4 T: 3.5 D: 1.9  
 SEWER ↑ Ch: 46.4 T: 1.5 D: 2.0

NBN ↓ T: 0.8

3

WATER ↑ T: 8.0

S/WATER ↑ Ch: 28.6 T: 3.5 D: 1.7  
 SEWER ↑ Ch: 28.3 T: 1.5 D: 1.9

4

NBN ↑ T: 0.8  
 WATER ↑ T: 8.0

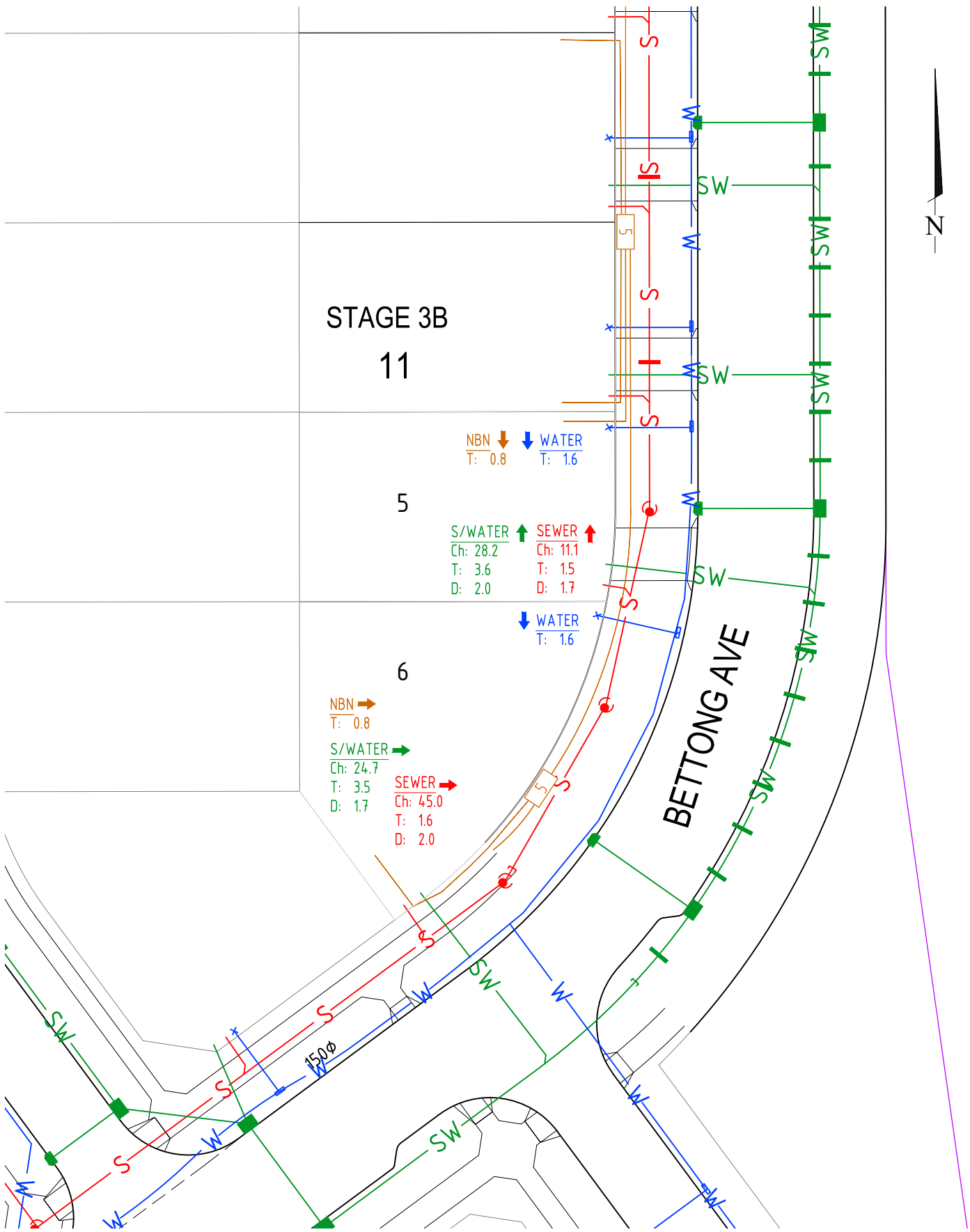
S/WATER ↑ Ch: 10.7 T: 3.5 D: 1.6  
 SEWER ↑ Ch: 10.1 T: 1.5 D: 1.7

BETTONG AVE

SECTION 11 BLOCKS 1-4

WORKS AS EXECUTED INFORMATION PROVIDED BY

THROSBY



WORKS AS EXECUTED INFORMATION PROVIDED BY

THROSBY